

- 1 This drawing is copyright.
- 2 Do not scale this drawing.
- 3 Errors and omissions to be immediately notified to Architect.
- 4 All dimensions to be checked on site.
- 5 To be read with relevant Engineers drawings.



Ordnance Survey Ireland
 Licence No. AR 0008819
 © Ordnance Survey Ireland
 and Government of Ireland

Output Format:
 =====
 DWG_35_LEVEL

Output File:
 =====
 V_00_25325425_00000001.DWG

Map Series:
 =====
 1:1000

3133-08
 REVISION DATE = 30-Mar-2016
 SURVEY DATE = 31-Dec-1979
 LEVELLED DATE = 31-Dec-1992

3133-09
 REVISION DATE = 30-Mar-2016
 SURVEY DATE = 31-Dec-1981
 LEVELLED DATE = 31-Dec-1978

3133-10
 REVISION DATE = 30-Mar-2016
 SURVEY DATE = 31-Dec-1984
 LEVELLED DATE = 31-Dec-1992

3133-03
 REVISION DATE = 30-Mar-2016
 SURVEY DATE = 01-Nov-1997
 LEVELLED DATE = 31-Dec-1992

1:2500

3133-B
 REVISION DATE = 30-Mar-2016
 SURVEY DATE = 02-Jan-1991
 LEVELLED DATE = 31-Dec-1978

3065-D
 REVISION DATE = 30-Mar-2016
 SURVEY DATE = 31-Dec-1991
 LEVELLED DATE = 31-Dec-1991

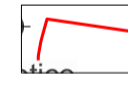


Clip Extent:
 =====
 LLX,LLY = 722057,740037
 LRX,LRX = 723207,740037
 ULX,ULY = 722057,741882
 URX,URY = 723207,741882

Projection:
 =====
 ITM

ITM Centre Point Co-ordinate:
 =====
 X,Y = 722632,740960

Extraction Date:
 =====
 11-Apr-2018

Legend

-  Denotes planning application site
-  Denotes lands in applicant's control
-  Denotes site notice (13 no. total)

revisions	description	date	int
	Clongriffin SHD 2 Site Location Plan 1:2500		
	Job Clongriffin SHD 2 Clongriffin, Dublin 13	scale 1:2500 A2 date JUL '19 drawn KL checked KL	drawing no. 1637 P 201 drawing 1181837 - Clongriffin Maynetown - 1181837
	client Gerard Gannon Properties		
	Issue Clongriffin SHD 2 Planning		
	CONROY CROWE KELLY ARCHITECTS 65 MERRION SQUARE DUBLIN 2 PHONE 6613990/1 FAX 6765715 E-MAIL info@cck.ie		